










## 2010 PSA Minnesota Classic

Designation (on net)	Name/Address	Directions	
PSA 17 (Field A) PSA 18 (Field B) PSA 31 (Field F-East) PSA 32 (Field F-West) WYZ 20 (Field E-East) WYZ 21 (Field E-West)	<b>Elm Creek Playfield</b> (Headquarters) 4905 Peony Lane Plymouth, MN 55446	From the intersection of I-494 and Hwy 55 (exit 22). Go west 3 miles to Peony Lane. Right at Peony Lane. Go north 0.8 miles and take a left into Wayzata High School. Fields are behind the school.	
<b>IMPORTANT NOTICE - ALLOW PLENTY OF TRAVEL TIME:</b> A portion of County Road 101 will be closed beginning Monday, June 7. The road will be closed from just south of County Road 24 (at 30th Place North) to 19th Avenue, about a half mile north of County Road 6. This area of County Road 101 will close beginning Monday, June 7, and will be closed throughout the summer. The projected date for the road to re-open is September 3, according to Hennepin County.			
MPB 21 MPB 22A, 22B MPB 23B	<b>Gleason Playfields</b> 18815 67th Ave North Osseo, MN 55311	Directions to West Parking Lot (MPB22A, MPB22B, MPB23B): From north, take I-694 west until changes to I-494 south. Go to Hwy. 55. From south, take I-494 north to Hwy 55. Go west on Hwy. 55 until it hits Cty. Rd. 101 North. Turn Right (North) on 101 to 67th Ave. Turn right on 67th into complex. Field are south of the warming house. Directions to East Parking Lot (MPB24): From north, take I-694 west until changes to I-494 south. Go to Hwy. 55. From south, take I-494 north to Hwy 55. Go west on Hwy. 55 until it hits Cty. Rd. 101 North. Turn Right (North) on 101 to Fieldstone Boulevard. Turn right and take second left on Vagabond. Parking Lot on left, field up the hill on your right.	 
PSA 04 (Field B) WYZ 01 (Field A)	<b>Oakwood Playfield</b> 1700 CR-101 North Plymouth, MN 55447	From the intersection of I-394 and I-494. West on 394 to Hwy 101. North on Hwy 101 to Cty Rd 6. Oakwood Playfield is located on the northeast corner of intersection behind the school. Two Full Size fields east of the parking lot.	
<b>IMPORTANT NOTICE - ALLOW PLENTY OF TRAVEL TIME:</b> County Road 101 is closed just north of Oakwood Playfields. Refer to Tournament website for additional information.			
PSA 05 (Field A) PSA 06 (Field B)	<b>Plymouth Creek Playfield</b> 3625 Fernbrook Lane Plymouth, MN 55446	From the intersection of I-394 and 494. Go north on 494 to TH-55. Go west on TH-55 to Fernbrook Ln. North on Fernbrook about 3/4 mile - park is on left side of street. PSA05 and 06 are located west of ball diamond. PSA28 is the dome field located at Plymouth Creek Center.	
PSA08 (Field A) PSA09 (Field B)	<b>Zachary Playfield</b> 4353 Zachary Lane North Plymouth, MN 55442	From the intersection of I-394 & 494. North on 494 to Cty Rd 9 (Rockford Rd). East on Cty Rd 9 for two miles to Zachary Lane. North on Zachary 1/2 block to park entrance just before water tower on left side of street. Field A is in the northwest corner of the park west of Field B. Parking lot is just off Zachary Lane.	
PSA 28	<b>Plymouth Creek Center</b> 14800 34th Avenue North Plymouth, MN 55446	From the intersection of I-394 and 494, go north on 494 to TH-55. Go west on TH-55 to Fernbrook Lane. North (right) on Fernbrook to the 1st stop sign (34th Avenue North). West on 34th (left) and wind around to Plymouth Creek Center. Turn right into parking lot. Field is on east side of Plymouth Creek Center.	

PSA 46	<b>Plymouth Creek Elementary</b> 16005 41st Ave N Plymouth, MN 5546	From the intersection of I-394 and I-494, go west on I-494 to Hwy. 55. Go west on Wh. 55 to Vicksburg Lane (Plymouth Mann Theaters). Go approximately 1 mile north on Vicksburg to 41st Avenue North. Turn left and left again into school parking lot. Field is located west of the school (look for the baseball field just past the line of trees). Sign on Net says PSA46. THIS SITE IS NOT PLYMOUTH CREEK PLAYFIELD among other things, but people seem to get confused.	
PSA 01 (Field A-North) PSA 48 (Field A-South) PSA 07 PSA 22	<b>Ridgemount Playfield</b> 12000 Ridgemount Ave. Plymouth, MN 55441	From the intersection of I-394 and Hwy 169. West on 394 0.8 miles to the first exit (Cty Rd 73). Turn right and go north 0.4 miles to Ridgemount Ave. Turn left and go west on Ridgemount 0.5 miles. Turn right just past tennis courts. U9/U10 fields next to tennis courts. U11/U12 fields north of hockey rinks.	
PSA 10 (Field A) PSA 11 (Field B) PSA 15 PSA-C PSA-D	<b>Wayzata Central Middle School</b> 305 Vicksburg Lane Plymouth, MN 55447	From the intersection of interstate 394 & 494. Go north on 494 to Co. Rd. 6. Go west (left) on Co. Rd. 6 to Vicksburg Lane. Go south (left) on Vicksburg to Wayzata Central Middle School. U11/U12 fields/parking is behind the school (northwest corner of the property). Full size field is in the stadium on the south end of the property.	